

7. S35°40'15"W 51.22 FEET; 8. S29°11'03"W 61.27 FEET;
 9. S40°32'02"W 114.30 FEET TO THE NORTH RIGHT-OF-WAY LINE OF MOUNT STERLING ROAD;
 THENCE S1°47'07"W 67.16 FEET TO THE SOUTH RIGHT-OF-WAY LINE OF SAID ROAD;
 THENCE ALONG SAID SOUTH RIGHT-OF-WAY LINE THE FOLLOWING FOUR COURSES:
 1. N88°16'28"W 88.77 FEET, MORE OR LESS, TO UDOT PROJECT NH-0091(1)10 "B" LINE STATION 203+52.32, 39.82 FEET RIGHT;
 2. S3°49'56"W 20.18 FEET, MORE OR LESS, TO "B" LINE STATION 203+52.32, 60 FEET RIGHT;
 3. N86°10'04"W 59.44 FEET TO "B" LINE STATION 202+92.88, 60 FEET RIGHT;
 4. N84°56'44"W 285.26 FEET, MORE OR LESS, TO U.S. HIGHWAY 89/91 STATION 2323+66.88, 100 FEET RIGHT;
 THENCE N56°37'33"W 307.44 FEET, MORE OR LESS, TO THE NORTHWESTERLY RIGHT-OF-WAY LINE OF SAID HIGHWAY AT STATION 2323+66.88, 207.44 FEET LEFT, AND THE EXISTING
 WELLSVILLE CITY CORPORATE LIMIT LINE;
 THENCE ALONG SAID EXISTING CORPORATE LIMIT LINE AND SAID NORTHWESTERLY RIGHT-OF-WAY LINE THE FOLLOWING FOUR COURSES:
 1. N28°39'56"E 31.69 FEET TO STATION 2324+00, 210 FEET LEFT;
 2. N32°52'38"E 303.52 FEET TO STATION 2327+04.93, 210 FEET LEFT;
 3. N50°18'01"E 283.12 FEET TO STATION 2329+75, 125 FEET LEFT;
 4. N32°49'46"E 223.10 FEET, MORE OR LESS, TO THE INTERSECTION OF THE WEST LINE OF U.S. HIGHWAY 89/91 AND THE WEST RIGHT-OF-WAY LINE OF 4400 WEST STREET;
 THENCE S22°38'54"E 315.57 FEET, MORE OR LESS, ALONG SAID EXISTING CORPORATE LIMIT LINE TO THE SOUTHEASTERLY RIGHT-OF-WAY LINE OF SAID U.S. HIGHWAY 89/91;
 THENCE N90°00'00"E 503.48 FEET, MORE OR LESS, ALONG SAID EXISTING CORPORATE LIMIT LINE TO THE POINT OF BEGINNING.
 CONTAINING 10.96 ACRES, MORE OR LESS.

The area proposed for annexation to Wellsville City will also automatically be annexed OR withdrawn to the Wellsville City Fire District and the Cache County Sheriff's Office, which are the local districts providing, respectively, fire protection, paramedic, emergency services, and law enforcement service, as the case may be depending on the location of the proposed area. (To be determined in accordance with in UCA 10-2-808(h)&(i))


I hereby certify the Petition and state that I, Scott E. Wells, and City Attorney Seth Tait have reviewed the referenced Petition for Annexation and have determined that the Petition meets the requirements of Subsections 10-2-403 (3), (4), and (5) of the Utah Code and I hereby give Notice to the Wellsville City Council, and Ricky Reed Lindley and Stephanie Lyn Lindley, of my Certification of said Petition as meeting the requirements of the referenced subsections of State law.


IN WITNESS WHEREOF, I have hereunto set my signature and affixed the official seal of Wellsville City Corporation in Cache County, State of Utah, this 10th day of November, 2025.




 Scott E. Wells, City Recorder

The foregoing Certification was given to the Wellsville City Council on January 21, 2026.





 Scott E. Wells, City Recorder



 Chad B. Lindley, Mayor

Wellsville City may grant the Petition and annex the area described in the Petition unless no later than 30 days after the day of certification a written protest to the Annexation Petition is filed with the Cache County Recorder's Office and a copy of the protest is delivered to the Wellsville City Recorder. Final Date to File: February 20, 2026.

- Cache County Recorder's Office: 179 Main St, Logan, UT 84321.
- Wellsville City Office: 75 East Main St, Wellsville, UT 84339.