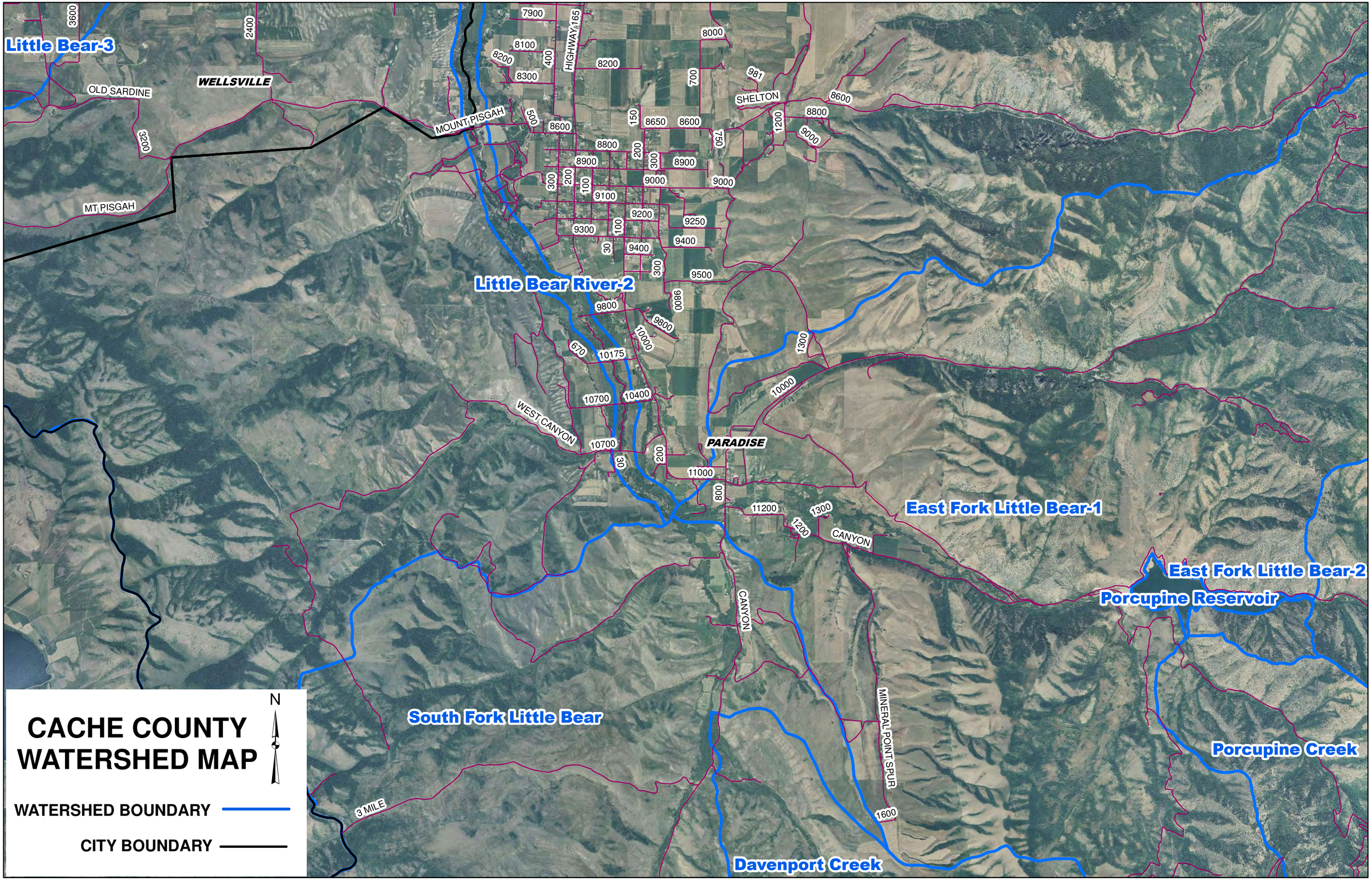
CACHE COUNTY
WATERSHED MAP
N
WATERSHED BOUNDARY
CITY BOUNDARY
Little Bear-3
WELLSVILLE
OLD SARDINE
MOUNT PISGAH
MT PISGAH
HIGHWAY 165
SHELTON
Little Bear River-2
PARADISE
WEST CANYON
CANYON
East Fork Little Bear-1
East Fork Little Bear-2
Porcupine Reservoir
Porcupine Creek
South Fork Little Bear
MINERAL POINT SPUR
3 MILE
Davenport Creek

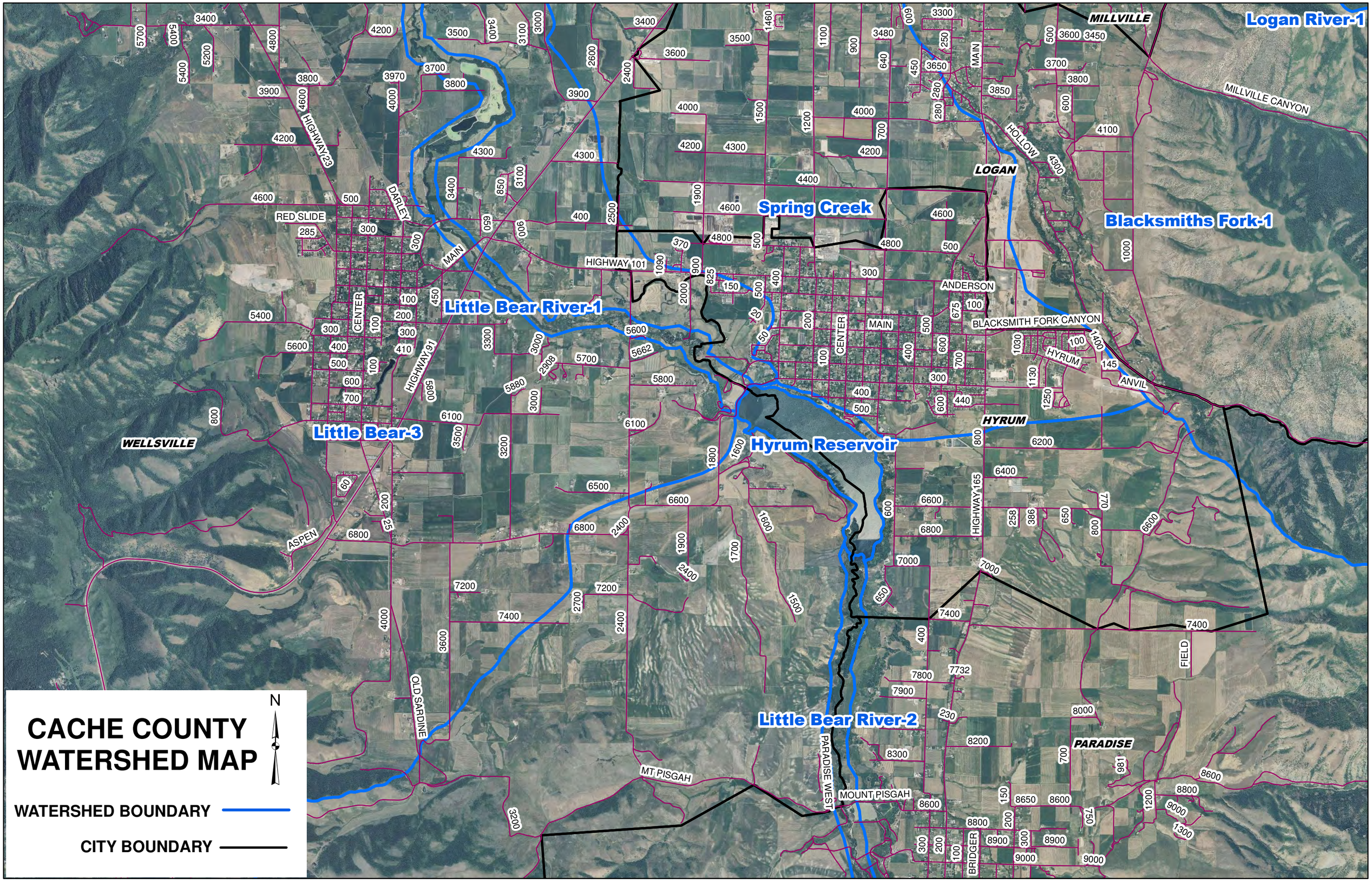
CACHE COUNTY
WATERSHED MAP
N
WATERSHED BOUNDARY
CITY BOUNDARY
Logan River-1
Blacksmiths Fork-1
Spring Creek
Little Bear River-1
Little Bear-3
Hyrum Reservoir
Little Bear River-2
MILLVILLE
LOGAN
HYRUM
PARADISE
WELLSVILLE
MILLVILLE CANYON
HOLLOW
ANDERSON
BLACKSMITH FORK CANYON
HYRUM
ANVIL
HIGHWAY 101
HIGHWAY 23
HIGHWAY 91
HIGHWAY 165
RED SLIDE
DARLEY
MAIN
CENTER
ASPEN
OLD SARDINE
MT PISGAH
MOUNT PISGAH
PARADISE WEST
BRIDGER
FIELD

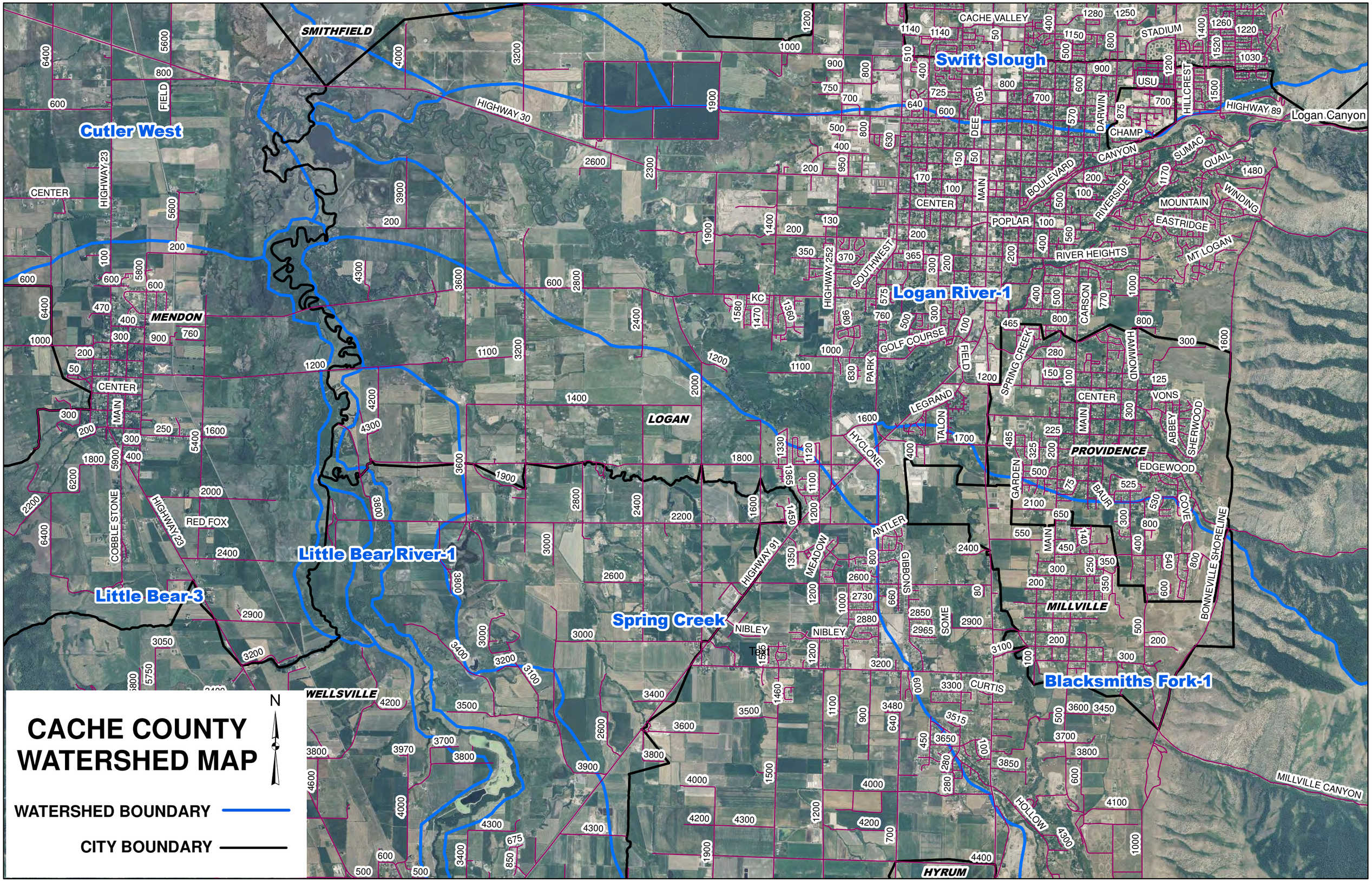
CACHE COUNTY
WATERSHED MAP
N
WATERSHED BOUNDARY
CITY BOUNDARY
Cutler West
Swift Slough
Logan River-1
Little Bear River-1
Little Bear-3
Spring Creek
Blacksmiths Fork-1
SMITHFIELD
MENDON
LOGAN
PROVIDENCE
MILLVILLE
WELLSVILLE
HYRUM
Logan Canyon
HIGHWAY 30
HIGHWAY 89
HIGHWAY 23
HIGHWAY 252
HIGHWAY 91
CACHE VALLEY
STADIUM
USU
HILLCREST
DARWIN
CHAMP
CANYON
SUMAC
QUAIL
WINDING
MOUNTAIN
EASTRIDGE
MT LOGAN
RIVERSIDE
BOULEVARD
POPLAR
RIVER HEIGHTS
CARSON
HAMMOND
VONS
ABBEY
SHERWOOD
EDGEWOOD
COVE
BONNEVILLE SHORELINE
CENTER
MAIN
FIELD
DEE
SOUTHWEST
GOLF COURSE
PARK
LEGRAND
TALON
HYCLONE
SPRING CREEK
GARDEN
BAUR
ANTLER
MEADOW
GIBBONS
SOME
NIBLEY
CURTIS
HOLLOW
MILLVILLE CANYON
COBBLE STONE
RED FOX
KC
Text